

A Guide to Caravan Parks, Rest Stops & Designated Areas for Self-Contained Vehicles In the Wattle Range Area.

Self-contained vehicles are defined as having a holding capacity for fresh, grey and black water as well as storage capacity for garbage waste (e.g. they have an on-board shower, fresh water tank, toilet and a garbage container).









Location	Closest Town	Description	Facilities
PAID CAMPING SPOTS			
Three Mile Bend	Beachport	The National Park campsite offers a camping ground next to Lake George. - Camping Permits to be purchased online or Via Visitor Information Centre	
Southern Ocean Tourist Park PH: 08 87 358 153	Beachport	Powered, unpowered sites and cabins. A short walk to the facilities and centre of town. Located on Somerville Street.	
Beachport Caravan Park PH: 08 87 358 128	Beachport	Located at the entry to the town between the golf course and the beachfront. Powered and unpowered sites, cabins and self-contained apartments.	
Sunland Holiday Village PH: 08 87 357 280	Beachport	Australia's Only Seaside Nudist Resort. Secluded Camping & Caravan Sites	
Geltwood Beach	Millicent	Canunda National Park is located South of Millicent via Lossie Road and then turn right on to Canunda Frontage Road. – Camping Permits to be purchased online or Via Visitor Information Centre	
Hillview Caravan Park PH: 08 87 332 806	Millicent	Located on Dalton Road Millicent. Powered and unpowered sites, cabins and onsite vans with access to campfire area and internet.	

Please note: camping in public areas is not permitted in the Wattle Range Council area (By Law No 4, Section 2.10). Sleeping in any type of vehicle in any residential or commercial area within Wattle Range Council is also not permitted. The Wattle Range Council accepts no responsibility for the accuracy of information contained in this document.

Location	Closest Town	Description	Facilities
<i>Millicent Lakeside Caravan Park PH: 08 87 331 188</i>	<i>Millicent</i>	<i>Located next to the Millicent Swimming Lake powered, unpowered sites and cabins with access to a camp kitchen.</i>	
<i>Millicent A H & P Showgrounds PH: 0459333560</i>	<i>Millicent</i>	<i>Located at the Millicent A H & P Showgrounds. Powered, unpowered sites. Pet Friendly</i>	
<i>Penola Caravan Park PH: 08 87 372 381</i>	<i>Penola</i>	<i>Located on South Terrace in Penola. Within walking distance of the township and shops. Powered, unpowered and cabins available.</i>	
<i>Bellwether Wines/Glenroy Shearing Shed PH: 0417 080 945</i>	<i>Penola / Coonawarra</i>	<i>14183 Riddoch Hwy, Coonawarra. Historic shearing shed, winery, cellar door and caravan/motorhome/camping park.</i>	
<i>Coonawarra Bush Holiday Park PH: 0455146647</i>	<i>Coonawarra</i>	<i>Caravan/Motorhome/Laundry, camp kitchen, Swimming Dam, Pet Friendly 170 acres heritage bush land Bush Camping, Tent & Cabins available</i>	
<i>Whiskas Woolshed PH: 0418 854 505</i>	<i>Penola / Kalangadoo</i>	<i>Budget Accommodation, Located on Glen Yallum Road. Queen, Dbl, Single & Bunk Beds</i>	
<i>Boozy Gully – Canunda National Park</i>	<i>Southend</i>	<i>The Canunda National Park campsite is located only minutes away from Southend town centre and the beach. Camping Permits to be purchased online or Via Visitor Information Centre</i>	
<i>Southend Sands Caravan Park PH: 08 87 356 200</i>	<i>Southend</i>	<i>Great for groups, fully functional kitchen, hall with dining room and TV, cabins, powered and unpowered sites close to the beach.</i>	
<i>Southend On Sea Tourist Park PH: 08 87356035</i>	<i>Southend</i>	<i>Located in the centre of the town on the beach frontage. Powered, unpowered sites, bush camping and cabins with access to a boat ramp, kiosk, TV's for hire and fire pits</i>	
<i>Bushland Camping PH: 08 87356035</i>	<i>Southend</i>	<i>60 acres of bushland with sheltered sites close to the beach with toilets. Dogs on lead</i>	


Please note: camping in public areas is not permitted in the Wattle Range Council area (By Law No 4, Section 2.10). Sleeping in any type of vehicle in any residential or commercial area within Wattle Range Council is also not permitted. The Wattle Range Council accepts no responsibility for the accuracy of information contained in this document.












RV DUMP POINTS

Location	Closest Town	Description	Facilities
<i>Car park behind Visitor Information Centre</i>	<i>Millicent</i>	<i>Park in the car park at the bottom of the hill behind the Millicent Visitor Information Centre.</i>	
<i>McCorquindale Park</i>	<i>Penola</i>	<i>From the main street in Penola take Cameron Street then turn left into McCorquindale Park (half way down Cameron Street), the dump point is situated on the left inside the gate at the back of the hall.</i>	
<i>Tantanoola Parklands</i>	<i>Tantanoola</i>	<i>At the centre of the township the grassed area opposite the Tantanoola Tiger Hotel. Designated area for overnight stays by self-contained vehicles. Maximum two night stay.</i>	
<i>Surf Beach car park</i>	<i>Beachport</i>	<i>Located 2kms from Beachport township.</i>	
FREE CAMPING			
<i>Rest stops towards Mount Gambier</i>	<i>Millicent</i>	<i>8 kms from Millicent, grassed rest area on left off Princes Hwy on way to Mt Gambier. Designated area for overnight stays by self-contained vehicles. Maximum two night stay.</i>	
<i>Greenrise Lake Reserve.</i>	<i>Penola</i>	<i>3 kms south of Penola on Riddoch Highway. BBQ facilities with shelter, cycling, picnic areas, toilet facilities and walking and hiking trails. Designated area for overnight stays by self-contained vehicles. Maximum two night stay.</i>	
<i>Tantanoola Parklands</i>	<i>Tantanoola</i>	<i>At the centre of the township the grassed area opposite the Tantanoola Tiger Hotel. Designated area for overnight stays by self-contained vehicles. Maximum two night stay.</i>	
<i>Railway Reserve Park</i>	<i>Kalangadoo</i>	<i>Located on Railway Tce, Kalangadoo. Designated area for overnight stays by self-contained vehicles. Maximum two night stay.</i>	

Please note: camping in public areas is not permitted in the Wattle Range Council area (By Law No 4, Section 2.10). Sleeping in any type of vehicle in any residential or commercial area within Wattle Range Council is also not permitted. The Wattle Range Council accepts no responsibility for the accuracy of information contained in this document.

REST STOPS

Location	Closest Town	Description	Facilities
<i>Rest stops towards Kingston SE</i>	<i>Millicent</i>	<i>4, 27, 56 and 77 kms to Kingston SE from Millicent</i>	
<i>Rest stop: Old Leconfield car park</i>	<i>Penola</i>	<i>5 Kms North of Penola</i>	
<i>Rest stops towards Naracoorte</i>	<i>Penola</i>	<i>9, 18 and 29 Kms to Naracoorte from Penola</i>	
<i>Rendelsham Car park</i>	<i>Rendelsham</i>	<i>Located on the main road into the town.</i>	
<i>Rest stop: The Forestry Information bay</i>	<i>Nangwarry</i>	<i>4km north of Nangwarry</i>	

 Caravan Access	 Camp Site	 Camp Fires	 Payment
 Toilets	 Pets By Arrangement	 Water Access Point	 Showers
	 RV Dump Point	 Laundry	 Picnic Table

Please note: camping in public areas is not permitted in the Wattle Range Council area (By Law No 4, Section 2.10). Sleeping in any type of vehicle in any residential or commercial area within Wattle Range Council is also not permitted. The Wattle Range Council accepts no responsibility for the accuracy of information contained in this document.